



**Plan 3:
City of York Local Plan Proposals Map
Extract**

Drawn by City Development. Tel: (01904) 551466. Email: citydevelopment@york.gov.uk
Based upon the Ordnance Survey with the permission of the Controller of
Her Majesty's Stationery Officer. Crown Copyright.
City of York Council. Licence No. LA09067L. 2004




0 metres 250 500

KEY






-  Local Plan Boundary
-  City Centre Inset Boundary

LOCAL PLAN STRATEGY (CHAPTER 1)



-  Action Area (SP9)
- GENERAL PLANNING POLICIES (CHAPTER 2)**

-  Open Space (GP7)


NATURAL ENVIRONMENT (CHAPTER 3)

-  Site of Special Scientific Interest (NE4a)
-  RAMSAR Sites (NE4a)
-  Special Protection Area (NE4a)
-  Special Area of Conservation (NE4a)
-  Non Statutory Nature Conservation Site (NE5a)




HISTORIC ENVIRONMENT (CHAPTER 4)

-  Conservation Area (HE3) (see appendices)
-  Area of Archaeological Importance (HE10) (see appendices)

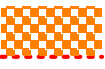






-  Historic Park / Garden (HE12)

-  Reserved Land (GP24a)


GREEN BELT (CHAPTER 5)

-  Green Belt (SP2)
-  Defined Settlement Limit
-  Major developed site in the Green Belt (GB10a)



TRANSPORT (CHAPTER 6)

-  Pedestrian Priority Zone - Footstreets (T1)
-  Proposed Cycle / Pedestrian Network (T2) - Indicative Locations
-  Proposed Cycle/Pedestrian Bridge (T3a)
-  Park and Ride Allocation (T6)
-  Railway Station site (T8a)
-  Highway Improvement Scheme (T19a)
-  Potential Park and Ride (T6) - Indicative Locations

HOUSING (CHAPTER 7)

-  Housing Allocation (H1.6, H1.24, H1.31 to H1.37, H1.39 to H1.41, H1.43 to H1.46)

EMPLOYMENT (CHAPTER 8)

-  Premier Employment Allocation (E12a to E12d and E12f)
-  Standard Employment Allocation (E3a.1 to E3a.10)



EDUCATION (CHAPTER 9)

-  Educational Establishments (ED1 and ED5)
-  St Barnabas Centre (ED2)
-  Existing University of York Heslington Campus (ED6)
-  New University Campus (Phase 2) Indicative Boundaries (ED9)
-  New University Campus (Phase 1) Indicative Boundaries (ED9)



SHOPPING (CHAPTER 10)

-  Shopping Sites (S1a)
-  District Centres



LEISURE AND RECREATION (CHAPTER 11)

-  Recreational Opportunity Areas (L1d)
-  Recreational Opportunity Areas (L1d)


COMMUNITY FACILITIES (CHAPTER 13)

-  York District Hospital (C4)
-  Bootham Park Hospital (C5)

MINERALS AND WASTE (CHAPTER 14)

-  Area of search for minerals (MW1)
-  Mixed Use Site

Nestle South Site Boundary



**Plan 3:
City of York Local Plan Proposals Map
Extract Legend**

Drawn by City Development. Tel: (01904) 551466. Email: devandregen@york.gov.uk
Based upon the Ordnance Survey with the permission of the Controller of
Her Majesty's Stationery Officer. Crown Copyright.
City of York Council. Licence No. LA09067L. 2004

